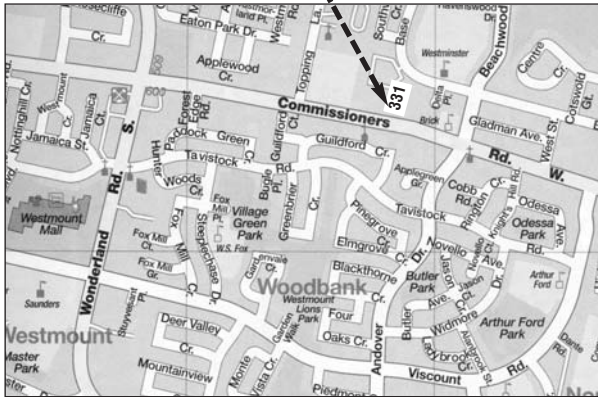



Original concept, map and artwork created by:
 V.W. Bro. Joe Parker
 Temple Lodge No. 597
 January, 2004.
 Revised December, 2017



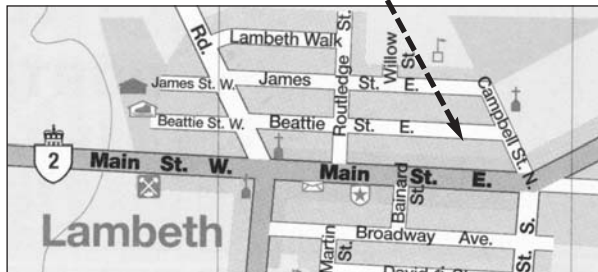
Moffat 399




331 Commissioners Road W. First tall red brick apartment building going West past stop lights at Andover and Beachwood. On North side of road.



Lambeth




6811 Beattie St. E. South side of street. Red brick, tall Pine trees in front of building.



Thorndale

115 Harrison St., Thorndale.
If going East – Last street going North before the railroad tracks.

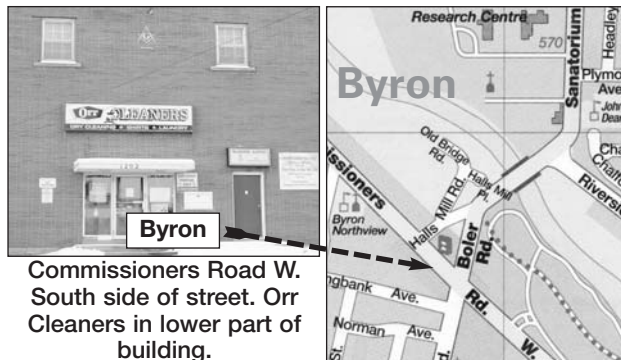


Nilestown

South side of the highway just East of the stop light.



Komoka Community Centre, 133 Queen St. Komoka



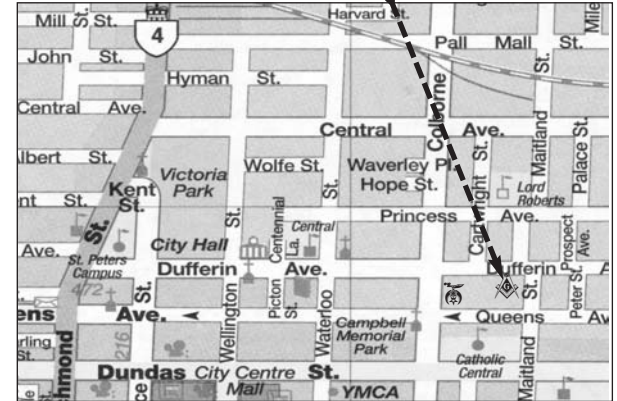
Byron

Commissioners Road W. South side of street. Orr Cleaners in lower part of building.

London East & West Masonic Lodges



London Masonic Temple
453 Dufferin Ave.



453 Dufferin Ave.

- St. John's 20-E
- St. George's 42-W
- Kilwinning 64-E
- The Tuscan 195-W
- St. John's 209a-W
- Corinthian 330-W
- King Solomon's 378-W
- Union 380-E
- Harmony 388-W
- Temple 597-E
- Ionic 716-E
- Daylight 735-E

Byron

- Middlesex 379-E
- Ashler 610-W
- Oakridge 708-W

Komoka


- Rising Star 81-W

Lambeth

- St. Paul's 107-W
- W.M.W. Center**
- Moffat 399-E
- Nilestown**
- Belmont 190-E
- Merrill 344-E
- Nilestown 345-E
- Centennial 684-E

Thorndale

- Mount Olivet 300-E



Mt. Moriah
Fanshawe Pioneer Village